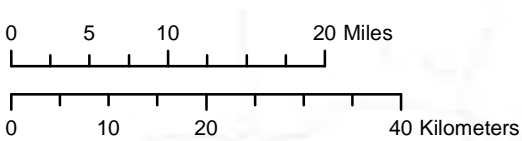
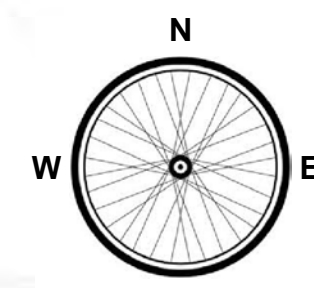
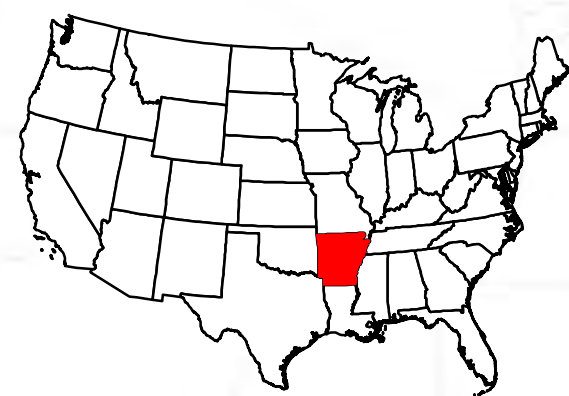


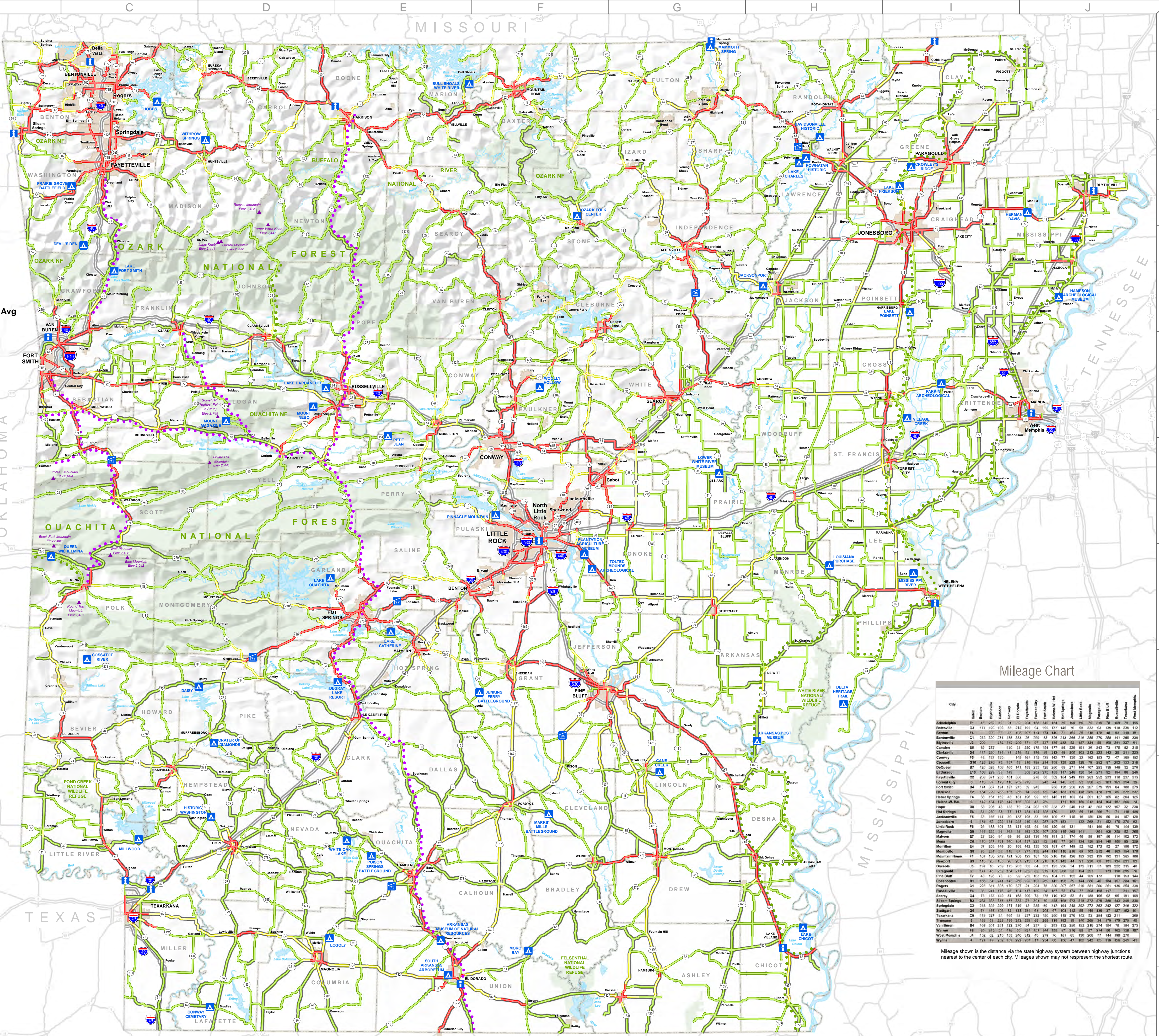


State Highway Bicycle Suitability

- Shoulder Less Than 4' Minimum 4'
- Light Traffic: Up to 3,000 Daily Avg
- Moderate Traffic: 3,000 - 5,000 Daily Avg
- Heavy Traffic: Over 5,000 Daily Avg
- Access Controlled - No Bicycles
- State Parks
- Welcome Centers
- Rest Areas
- Mountain Summit
- National Scenic Byway
- State Scenic Byway
- Incorporated Cities
- Public Lands
- Interstate
- U.S. Highway
- State Highway



Map data current as of 2/23/2018
Cover photo courtesy of Julian White



Mileage Chart

City	Arkadelphia	Batesville	Bentonville	Blytheville	Camden	Conway	DeWitt	Hot Springs	Little Rock	Marion	Mountain Home	North Little Rock	Osage Beach	Paris	Springdale	Texarkana	West Memphis
Arkadelphia	0	112	122	132	142	152	162	172	182	192	202	212	222	232	242	252	262
Batesville	112	0	10	20	30	40	50	60	70	80	90	100	110	120	130	140	150
Bentonville	122	10	0	10	20	30	40	50	60	70	80	90	100	110	120	130	140
Blytheville	132	20	10	0	10	20	30	40	50	60	70	80	90	100	110	120	130
Camden	142	30	20	10	0	10	20	30	40	50	60	70	80	90	100	110	120
Conway	152	40	30	20	10	0	10	20	30	40	50	60	70	80	90	100	110
DeWitt	162	50	40	30	20	10	0	10	20	30	40	50	60	70	80	90	100
Hot Springs	172	60	50	40	30	20	10	0	10	20	30	40	50	60	70	80	90
Little Rock	182	70	60	50	40	30	20	10	0	10	20	30	40	50	60	70	80
Marion	192	80	70	60	50	40	30	20	10	0	10	20	30	40	50	60	70
Mountain Home	202	90	80	70	60	50	40	30	20	10	0	10	20	30	40	50	60
North Little Rock	212	100	90	80	70	60	50	40	30	20	10	0	10	20	30	40	50
Osage Beach	222	110	100	90	80	70	60	50	40	30	20	10	0	10	20	30	40
Paris	232	120	110	100	90	80	70	60	50	40	30	20	10	0	10	20	30
Springdale	242	130	120	110	100	90	80	70	60	50	40	30	20	10	0	10	20
Texarkana	252	140	130	120	110	100	90	80	70	60	50	40	30	20	10	0	10
West Memphis	262	150	140	130	120	110	100	90	80	70	60	50	40	30	20	10	0

Mileage shown is the distance via the state highway system between highway junctions nearest to the center of each city. Mileages shown may not represent the shortest route.

SAFETY TIPS

- ALWAYS WEAR A HELMET. HELMETS REDUCE THE RISK OF HEAD INJURY BY 65 PERCENT.
- RIDE ON THE RIGHT SIDE OF THE ROAD, NEVER ON THE LEFT AND NEVER ON SIDEWALKS.
- OBEY ALL SIGNS AND TRAFFIC CONTROL DEVICES.
- BE VISIBLE. ARKANSAS LAW REQUIRES CYCLISTS TO USE A WHITE HEADLIGHT AND RED TAIL LIGHT VISIBLE FROM AT LEAST 500 FEET AWAY WHEN RIDING AT NIGHT. REFLECTIVE GEAR IS RECOMMENDED.
- BE ALERT AT INTERSECTIONS. MAKE YOUR PRESENCE KNOWN. SIGNAL YOUR INTENTIONS.
- USE HAND SIGNALS TO INDICATE TURNS, LANE CHANGES AND STOPS. SIGNAL BEFORE, NOT WHILE, YOU MAKE YOUR MOVE.
- ARKANSAS LAW STATES THAT MOTORISTS MUST PASS ON THE LEFT SIDE ONLY AND ALLOW A MINIMUM OF THREE FEET OF CLEARANCE. CYCLISTS SHOULD AVOID BY THE LAW WHEN PASSING A PEDESTRIAN OR SLOWER CYCLIST.
- LEAVE ROOM FOR RIGHT-TURNING VEHICLES WHEN STOPPED AT A RED LIGHT.
- MOVE OFF OF A TRAIL WHEN STOPPING.
- ALWAYS SHOW RESPECT TO PEDESTRIANS, MOTOR VEHICLES AND OTHER CYCLISTS.
- RIDE DEFENSIVELY AND WITH A GROUP MENTALITY.
- BE AWARE OF YOUR SURROUNDINGS AND HAVE A PLAN FOR WHAT TO DO IN ANY CIRCUMSTANCE.
- COMMUNICATION IS KEY ON GROUP RIDES.
- BEHAVING PREDICTABLY IS THE BEST WAY TO ENSURE YOUR SAFETY AND THE SAFETY OF OTHERS.

2018 BIKE ARKANSAS



USEFUL INFORMATION

For Travelers in Arkansas

Travelers interested in more information from the Arkansas State Highway and Transportation Department can use the following resources:

[ONLINE]
Visit www.IDriveArkansas.com for real-time information about construction zones, how fast traffic is moving, current road conditions and locations of Welcome Centers and Rest Areas. Use the site ahead of time so that you know before you go.

[ON THE PHONE]
Call (501) 569-2374 or Toll Free: 1-800-245-1672 to receive the latest information on weather related road conditions. The recorded message regarding State Highway System road conditions is updated frequently during adverse weather.

Travelers can also contact the Arkansas State Highway and Transportation Department's District Offices or the Public Information Office for more information.

District 1 (870) 238-8144
District 2 (870) 534-1612
District 3 (870) 777-9457
District 4 (479) 484-5306
District 5 (870) 251-2374
District 6 (501) 569-2286
District 7 (870) 636-6401
District 8 (479) 968-2286
District 9 (870) 743-2100
District 10 (870) 239-9511
Public Information Office (501) 569-2227

[ABOUT THIS MAP]
AHTD has made efforts to ensure that the information contained in this map is correct as of the date of publication. However actual conditions encountered may vary and AHTD makes no warranties for accuracy. Unpredictable changes of traffic, road, and weather conditions will require cyclists to constantly review all roads for continued suitability.

